



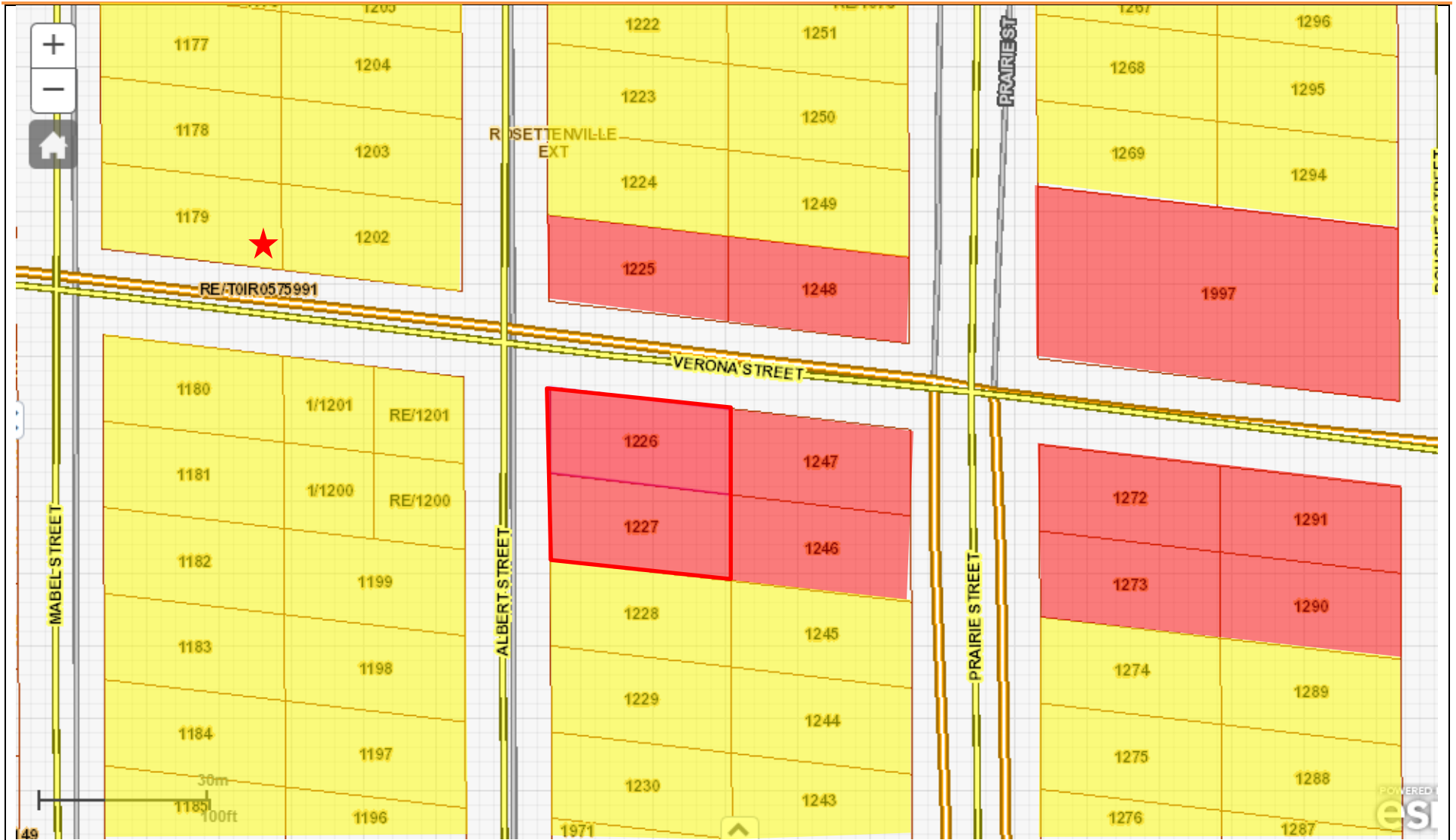
ANNEXURE A - LOCALITY PLAN

ERVEN 1226 AND 1227 ROSETTENVILLE EXT



ANNEXURE B - SURROUNDING LAND USE PLAN

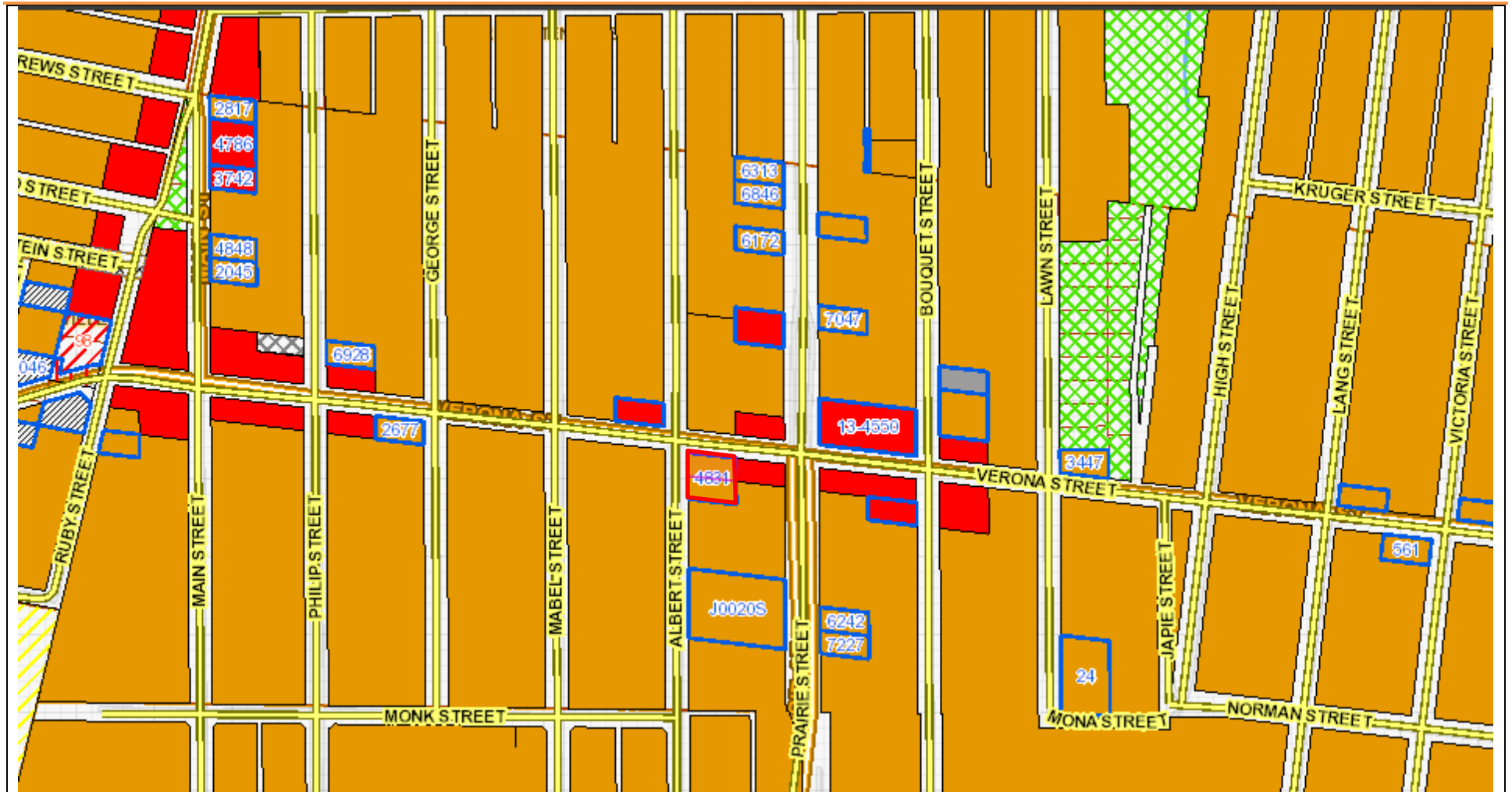
ERVEN 1226 AND 1227 ROSETTENVILLE EXT







- The Site
- Residential – varying densities
- Business/mixed use
- Business on residential (spaza shop)

ANNEXURE C - SURROUNDING ZONING PLAN

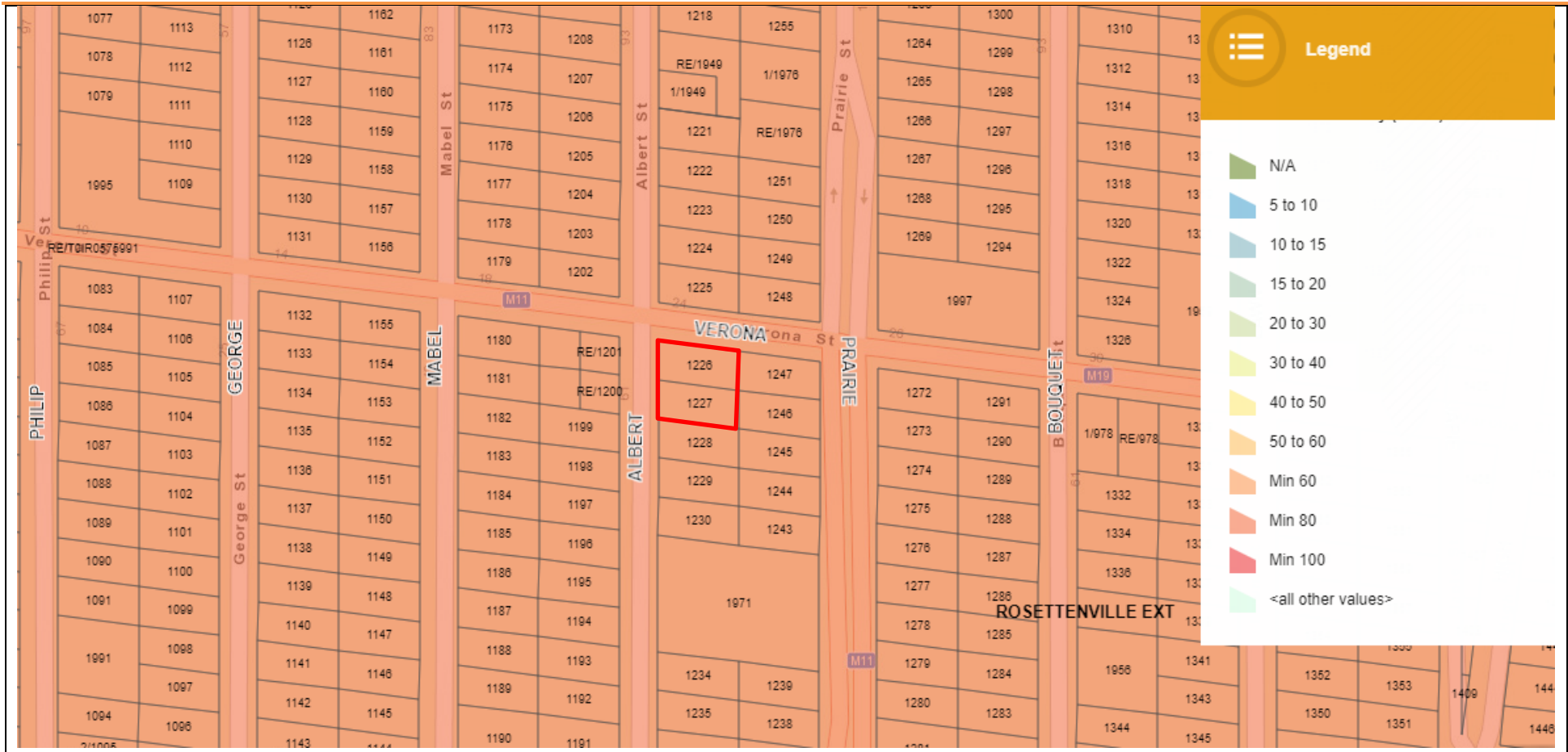
ERVEN 1226 AND 1227 ROSETTENVILLE EXT



-  The Site
-  Residential 4
-  Business 1
-  Public Open Space

ANNEXURE D - DENSITY PLAN

ERVEN 1226 AND 1227 ROSETTENVILLE EXT



ANNEXURE E - NODAL PLAN

ERVEN 1226 AND 1227 ROSETTENVILLE EXT

