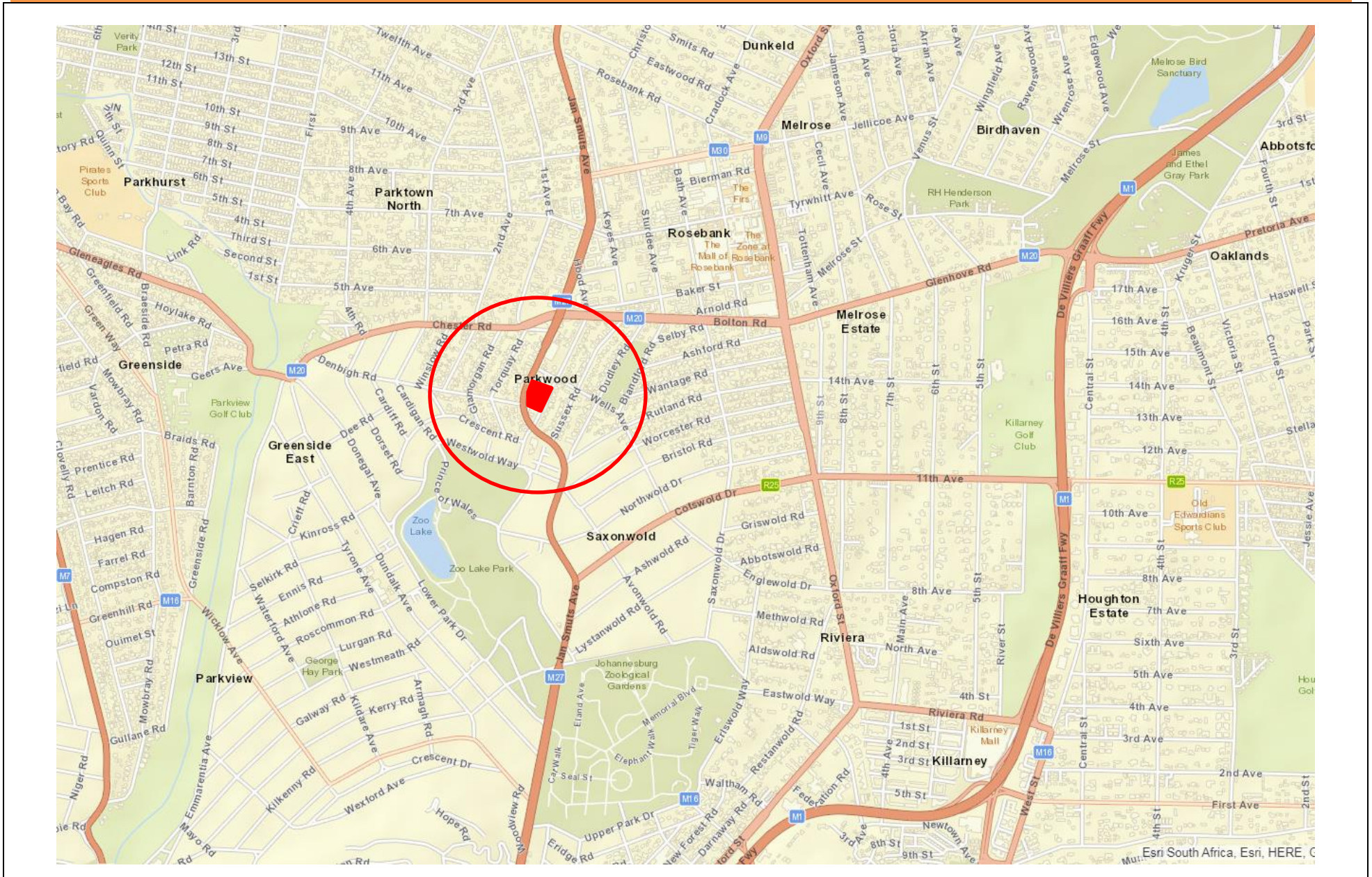
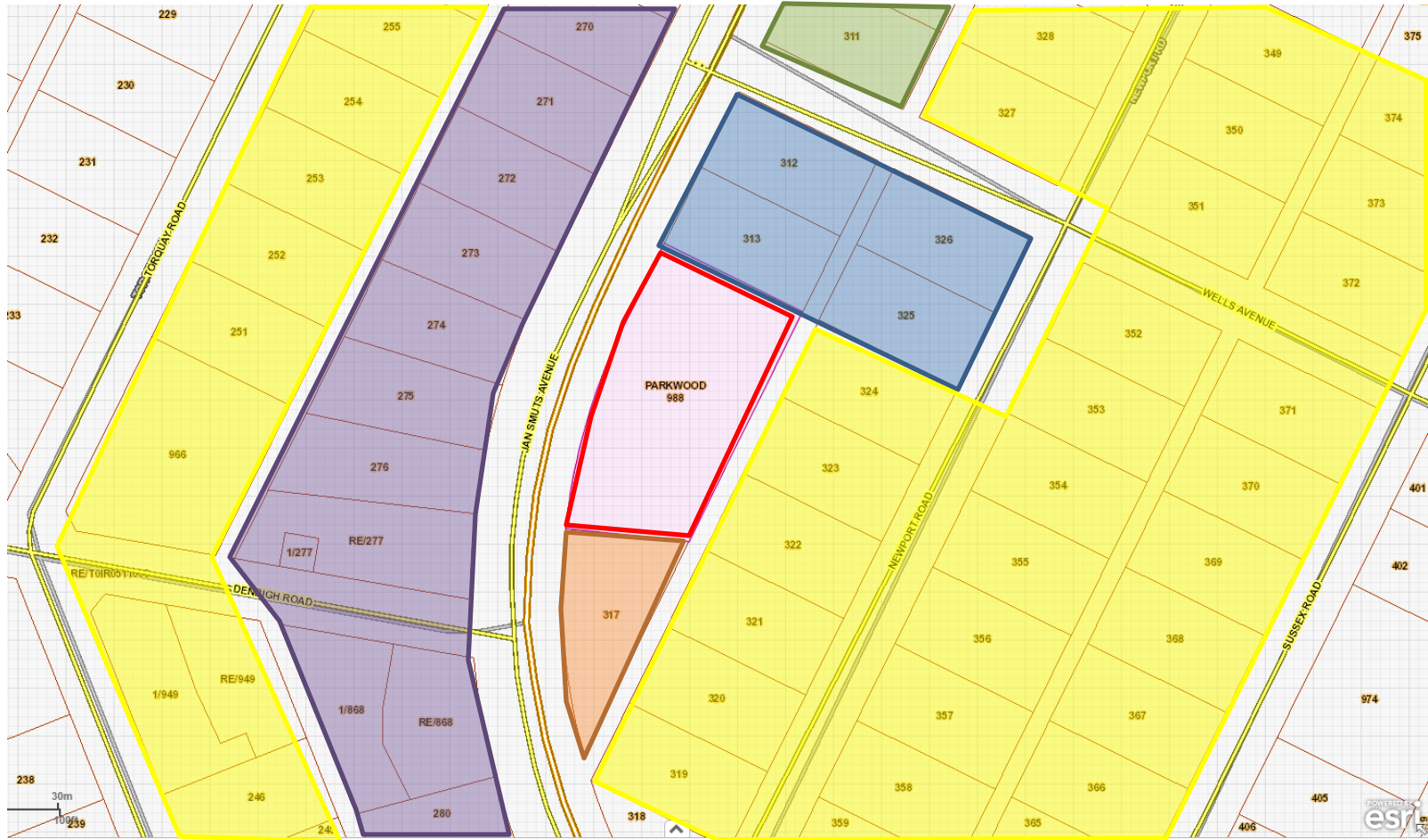








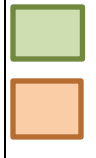

ANNEXURE A- LOCALITY PLAN (REGIONAL)

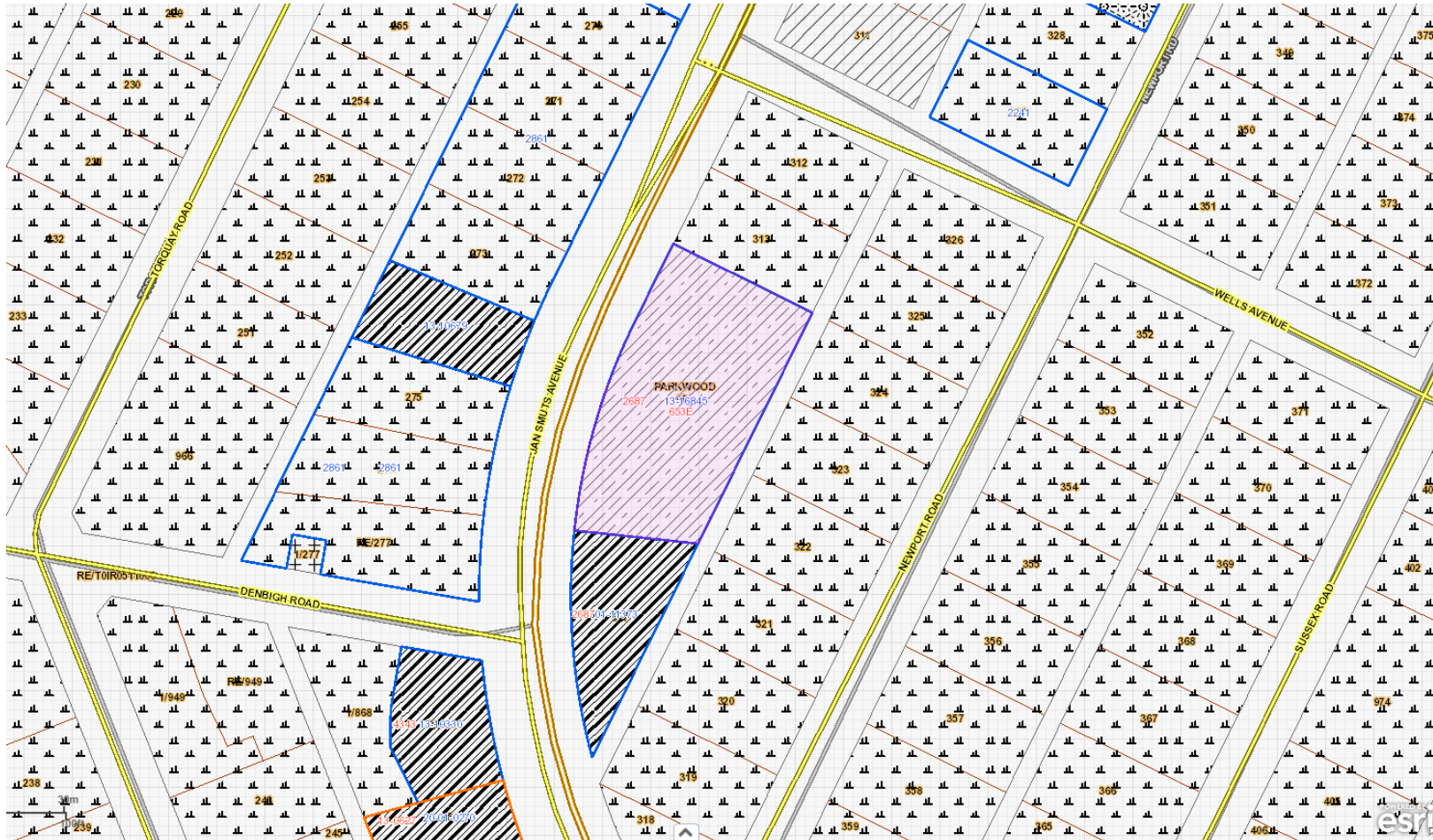
ERF 988 PARKWOOD







	<p>The Site (Vacant)</p>		<p>Offices / business</p>
	<p>Dwelling houses</p>		<p>Public parking</p>
	<p>Shops / restaurants</p>		<p>Dwelling units</p>
	<p>Dwelling units</p>		<p>Public parking</p>



The Site



Residential 1



Business 4



Business 1



Special – offices, restaurant & dwelling units

ANNEXURE G - NODAL PLAN

ERF 988 PARKWOOD

