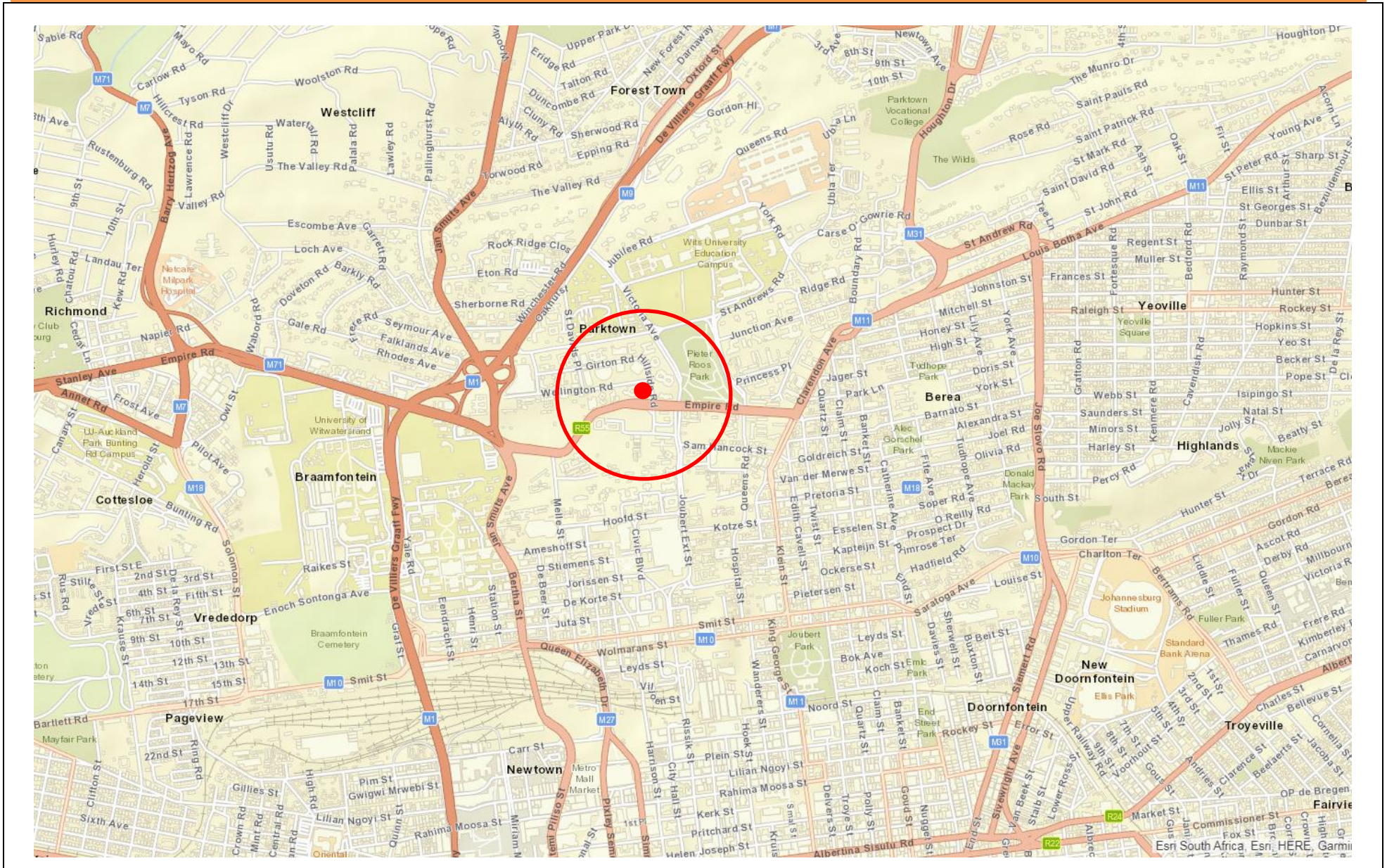


# LOCALITY PLAN (REGIONAL)

# ERVEN 566, 1&RE/567 AND 1&RE/568 PARKTOWN



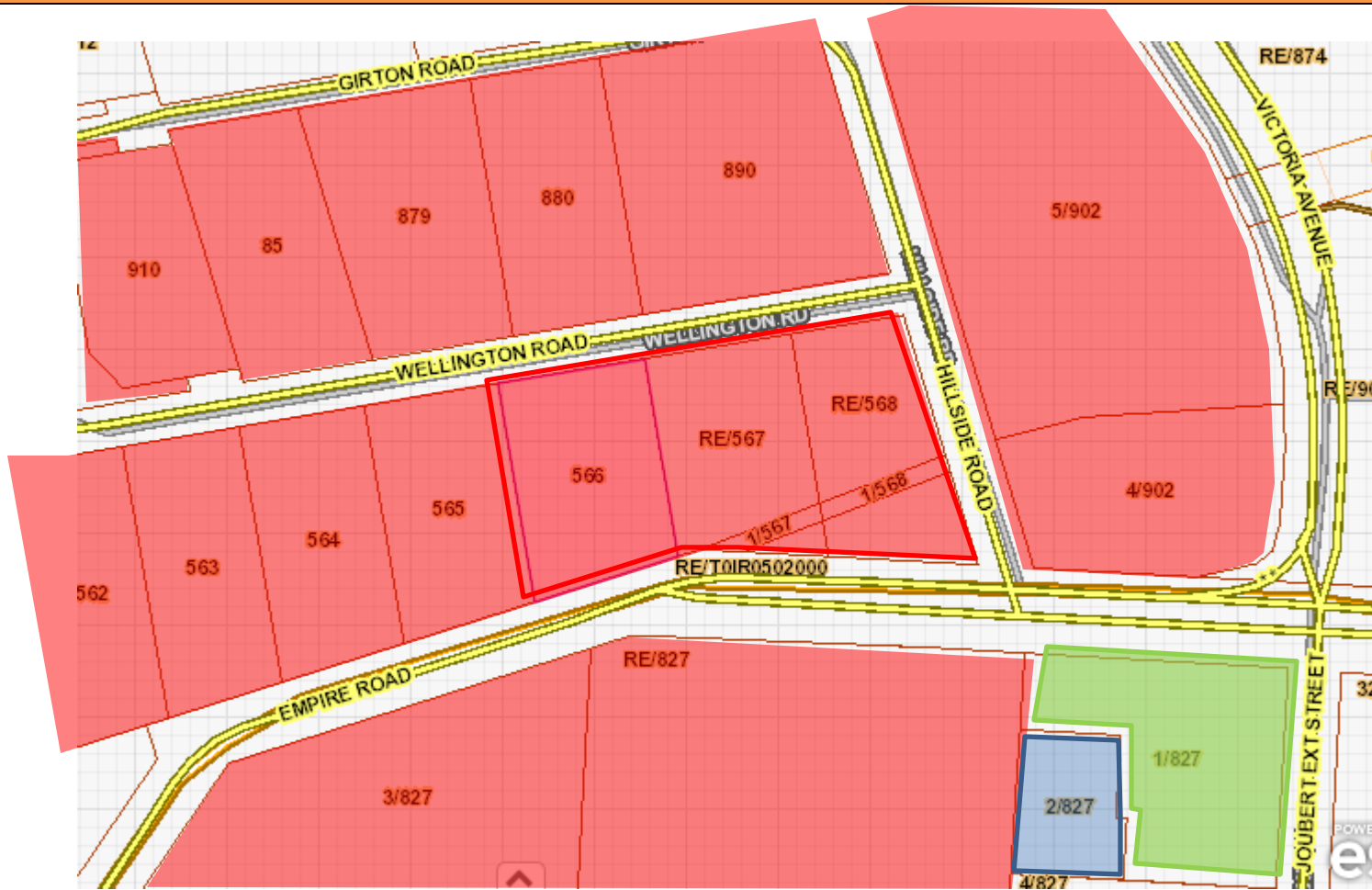
LOCALITY PLAN

ERVEN 566, 1&RE/567 AND 1&RE/568 PARKTOWN



# SURROUNDING LAND USE PLAN

# ERVEN 566, 1&RE/567 AND 1&RE/568 PARKTOWN



### Legend

 The Site

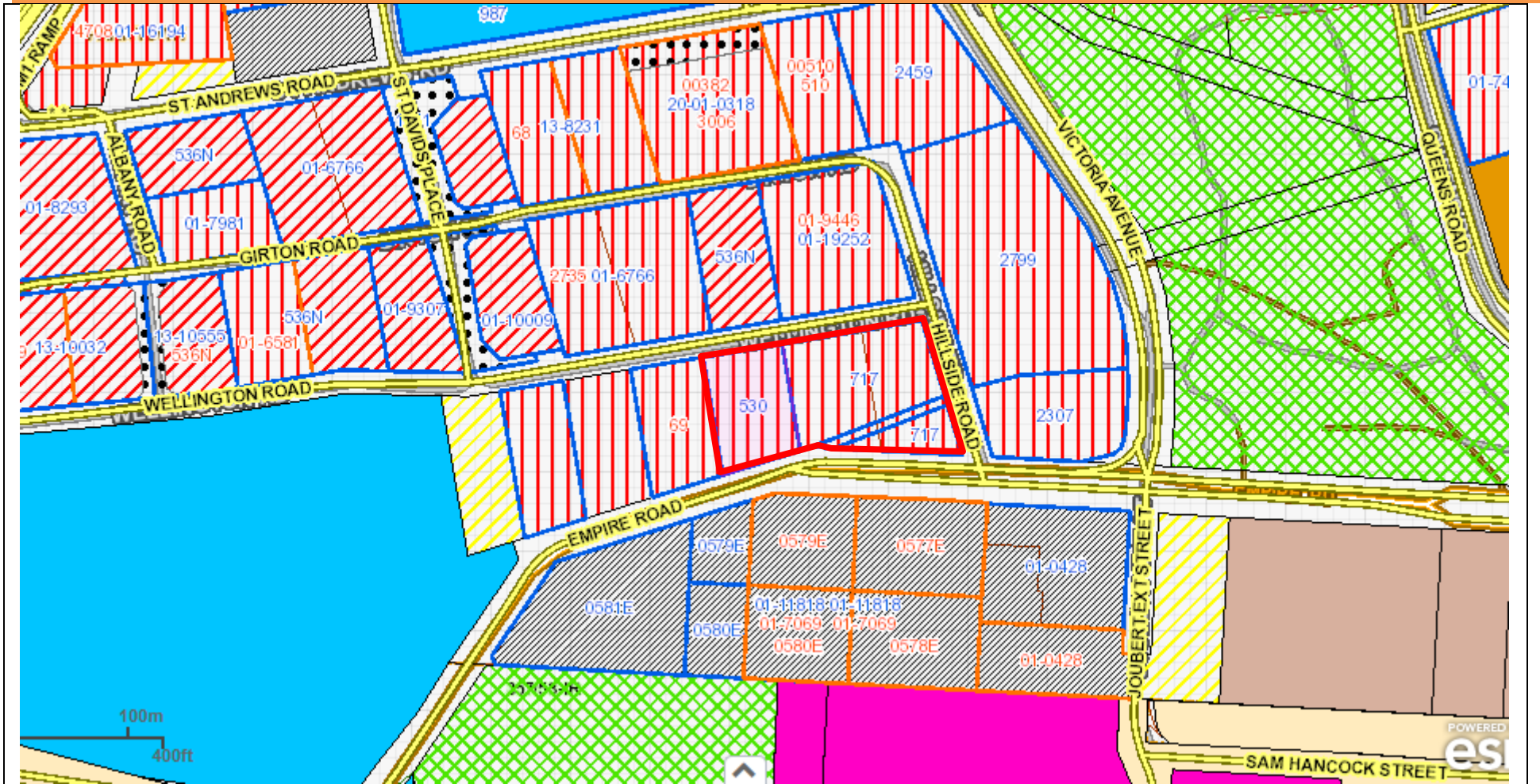
 Filling Station











 Offices

 Fast food take-aways

# SURROUNDING ZONING PLAN

# ERVEN 566, 1&RE/567 AND 1&RE/568 PARKTOWN



	The Site		Private Open Space		Municipal
	Residential 1		Business 3		Institutional
	Educational		Business 4		
	Residential 4		Special		

# NODAL PLAN

## ERVEN 566, 1&RE/567 AND 1&RE/568 PARKTOWN

