



















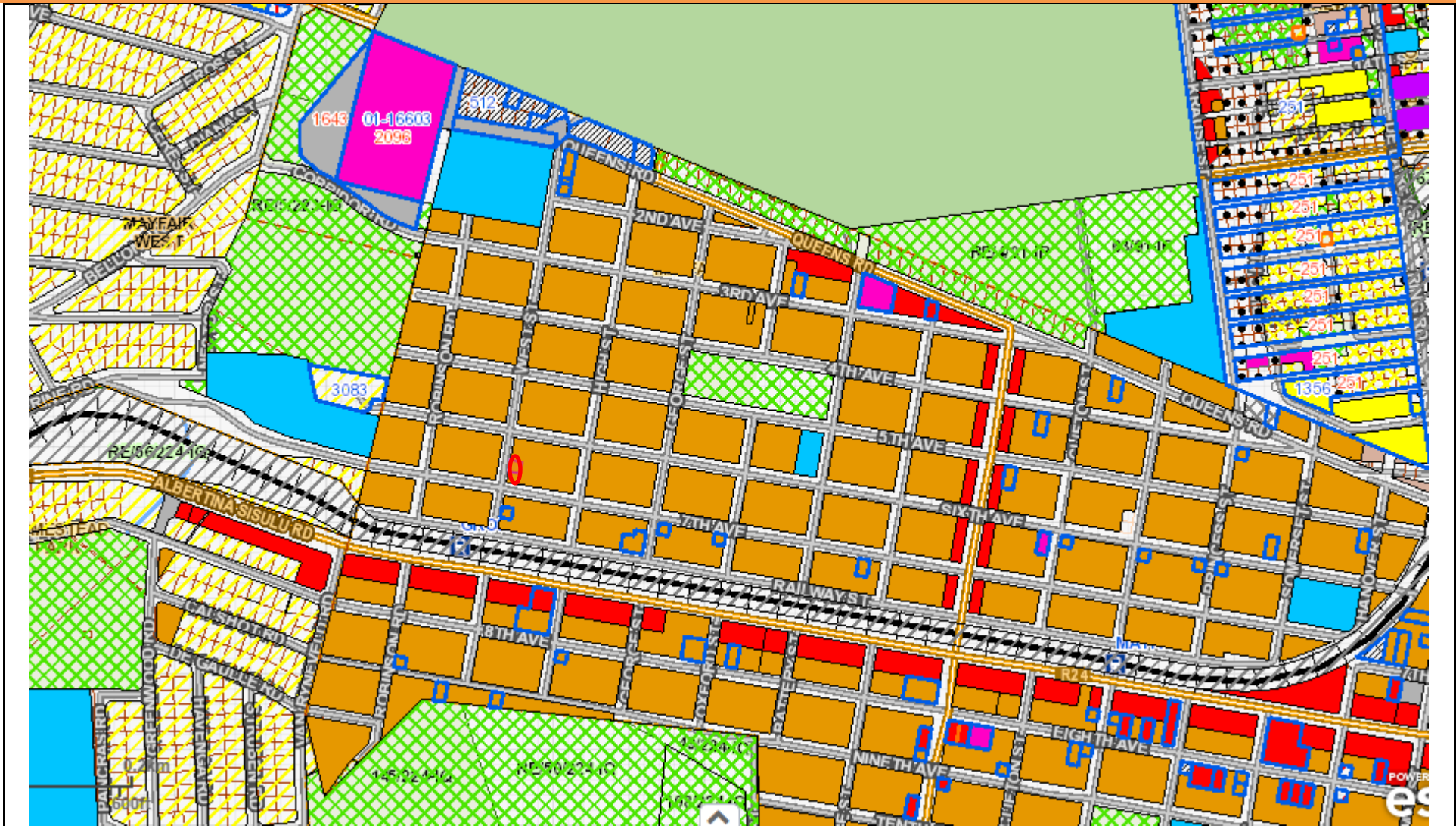
# ANNEXURE B - SURROUNDING LAND USE PLAN










ERF 2046 MAYFAIR



	Dwelling house		Open Space		House Shop
	Apartments/flats		Vacant		Home Business (Travel agent/selling goods)
	Educational		Beauty Salon		Offices
	Religious		Doctors Rooms		Scrap Yard





- |   |               |   |                   |   |            |
|---|---------------|---|-------------------|---|------------|
|  | The Site      |  | Educational       |  | Business 1 |
|  | Residential 1 |  | Residential 4     |   |            |
|  | Residential 2 |  | Public Open Space |   |            |
|  | Residential 3 |  | Institution       |   |            |





