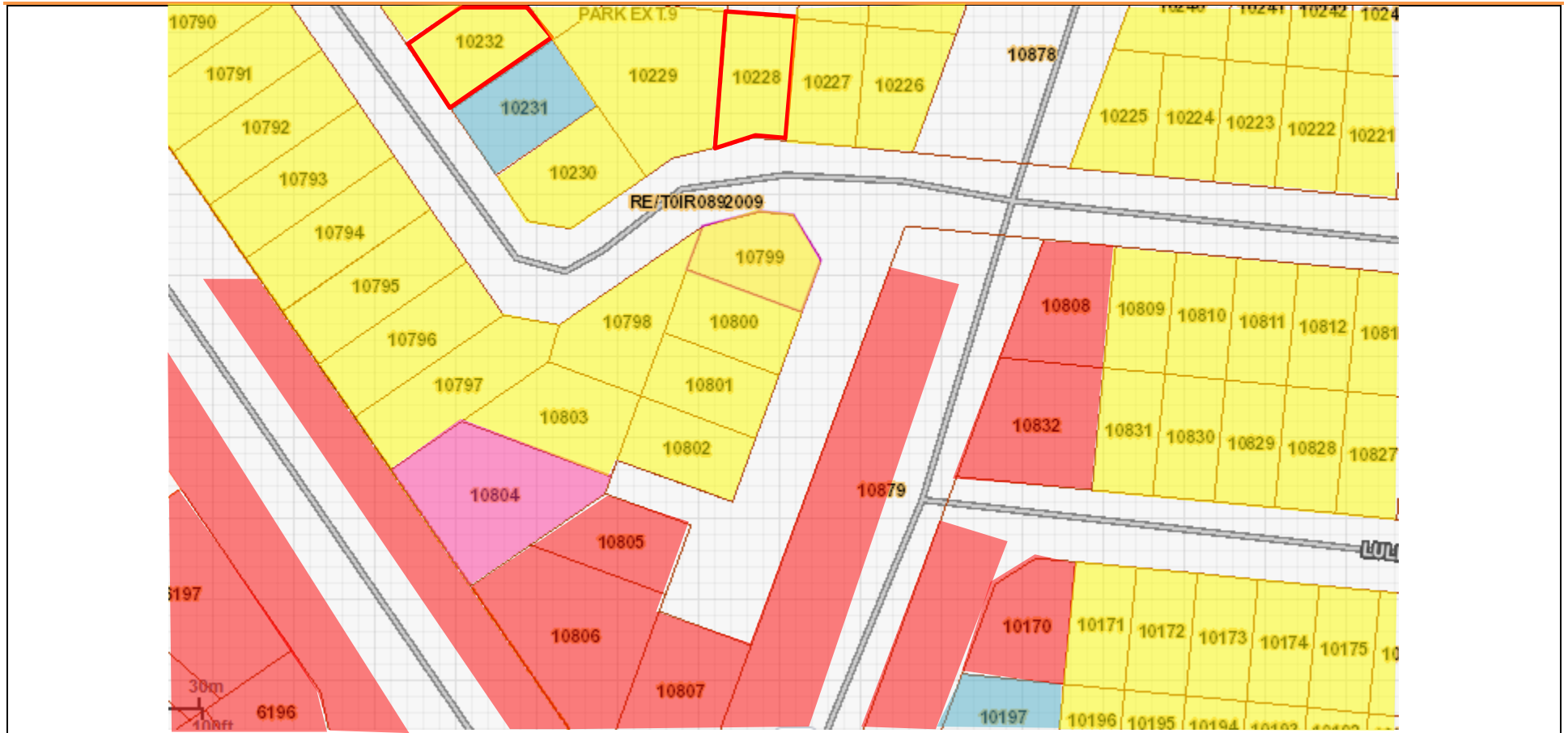
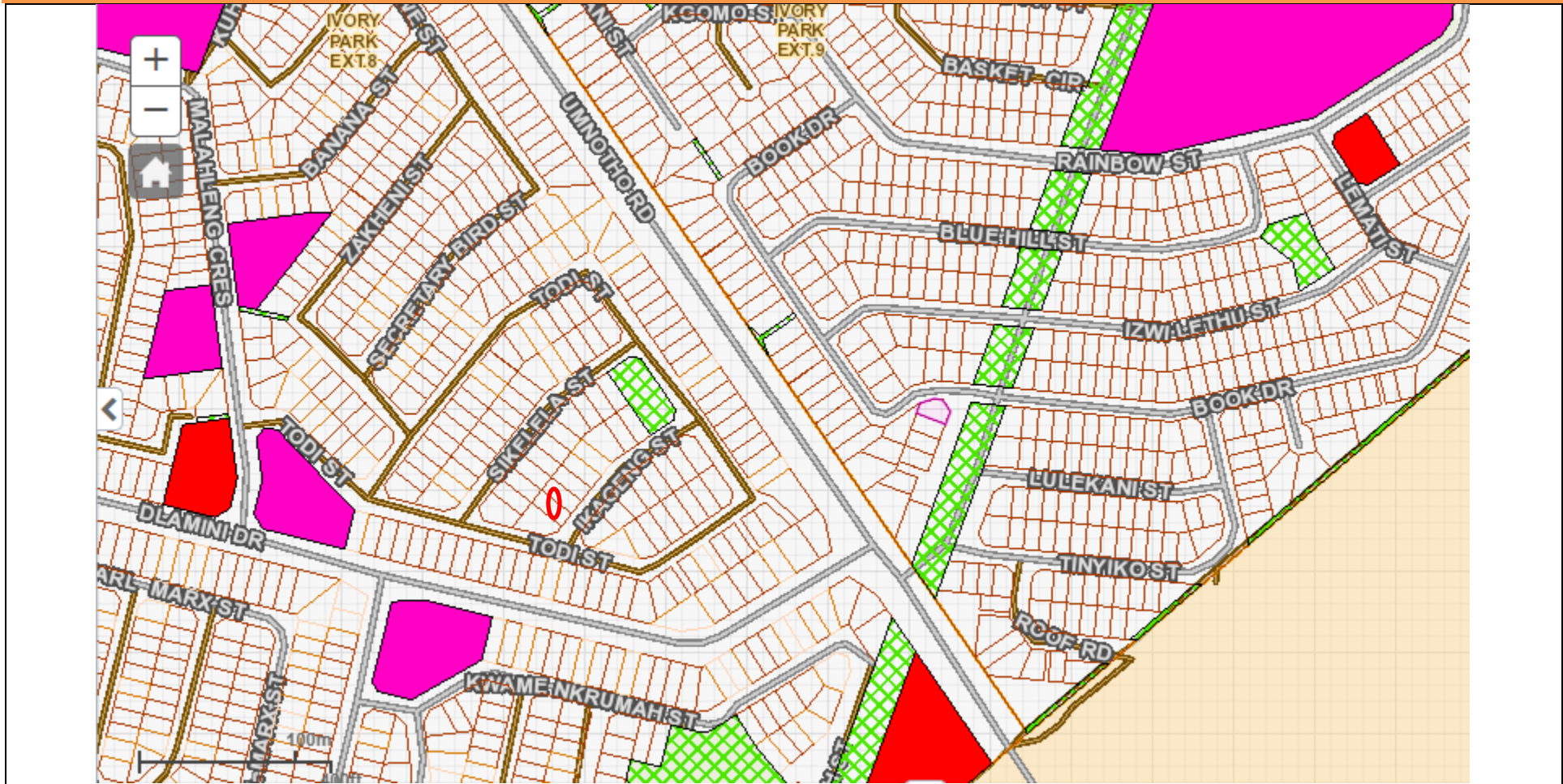







# ANNEXURE B - SURROUNDING LAND USE PLAN

# ERF 10799 IVORY PARK



- Residential
- Business/mixed use
- Educational
- Religious (Church)



-  The Site
-  Public Open Space
-  Residential 3
-  Community Facility/ Institutional
-  Business 1



